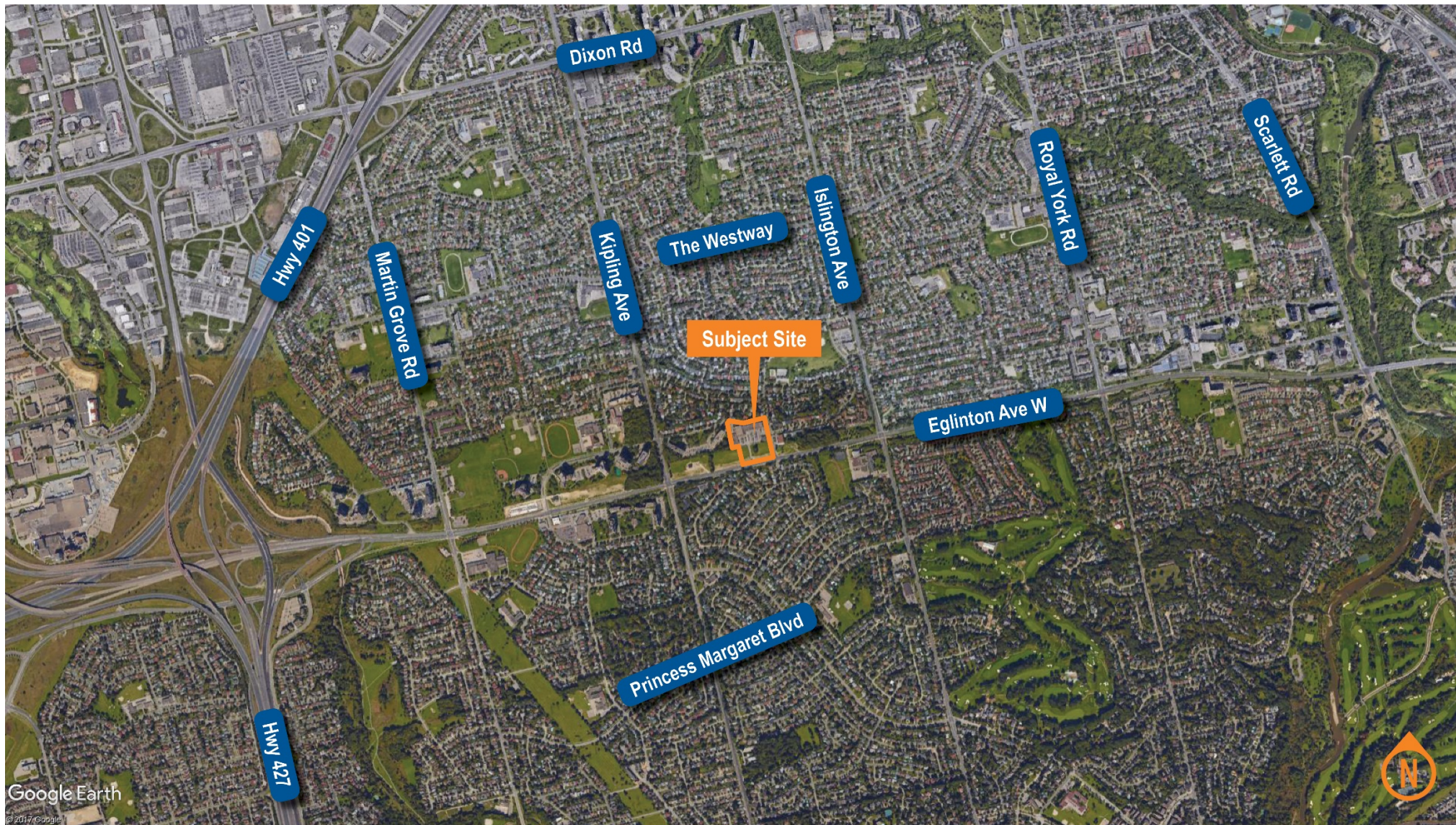



TRANSPORTATION PLANNING

INTERACTIVE BREAKOUT SESSION

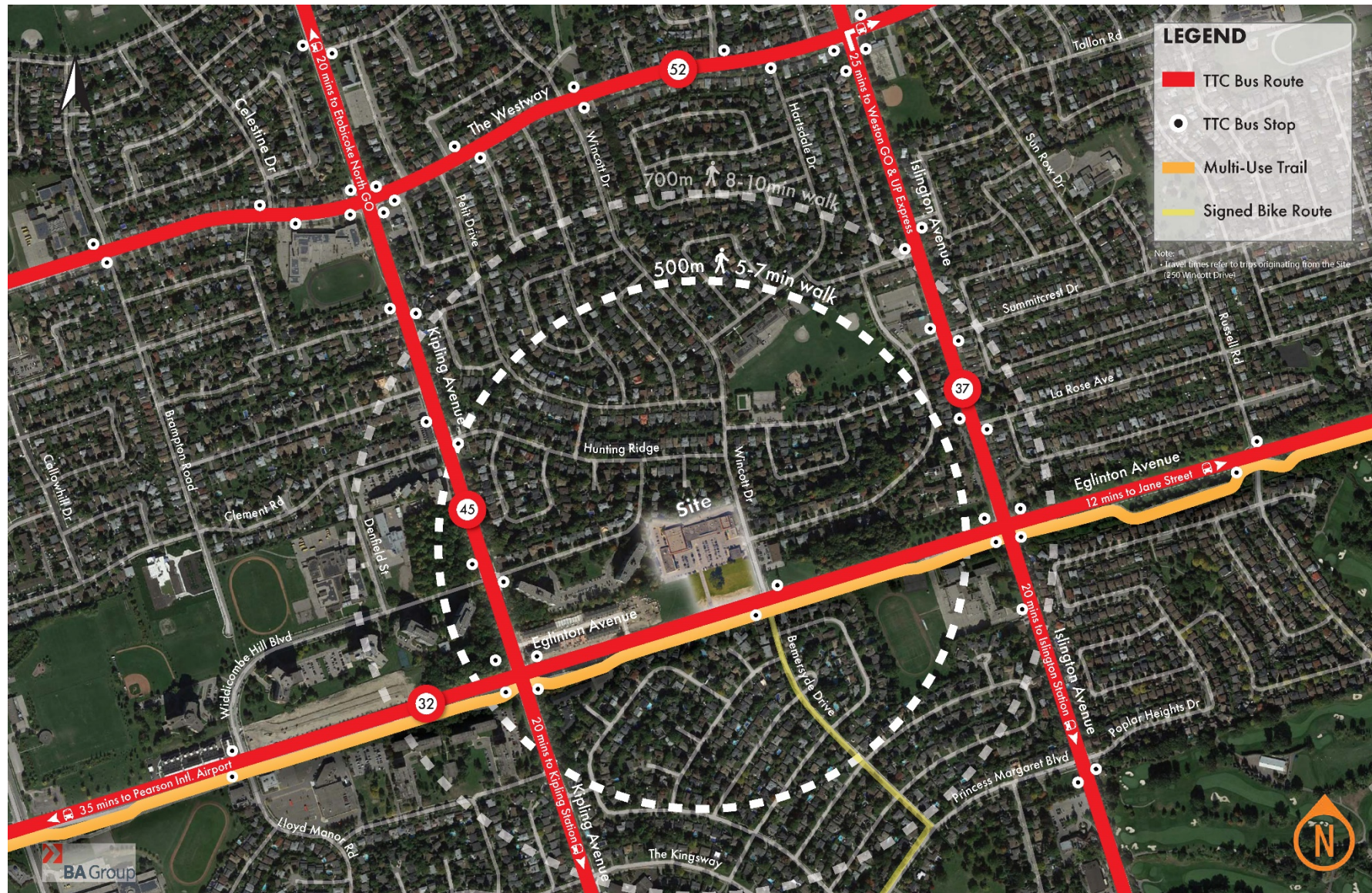
TRANSPORTATION – Context Map



TRANSPORTATION – Context Map



TRANSPORTATION – Context Map



TRANSPORTATION – Understanding the Context

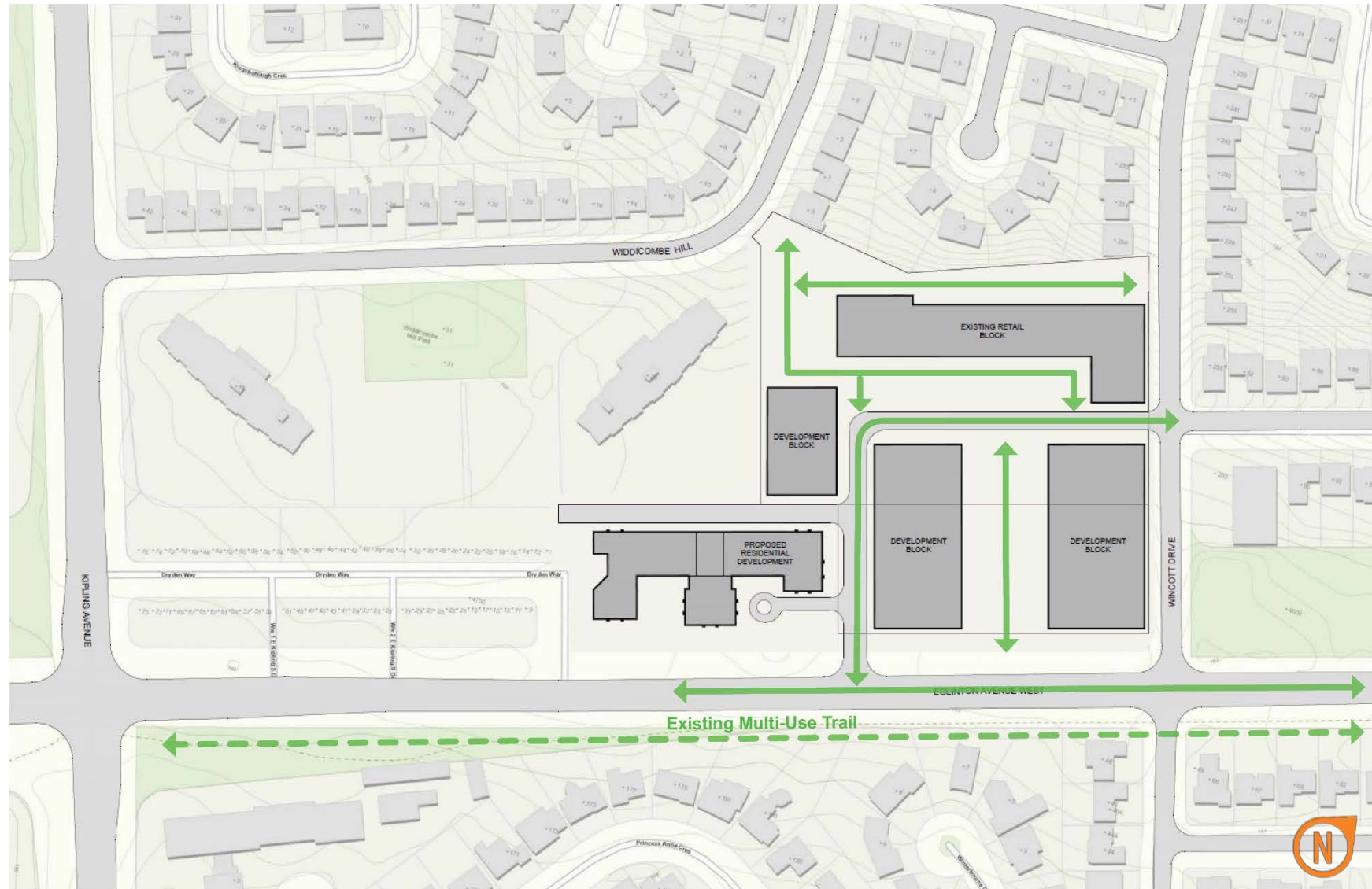


Aerials taken Thursday June 22nd, 2017 between 4 – 6 pm looking east and west along Eglinton at Wincott

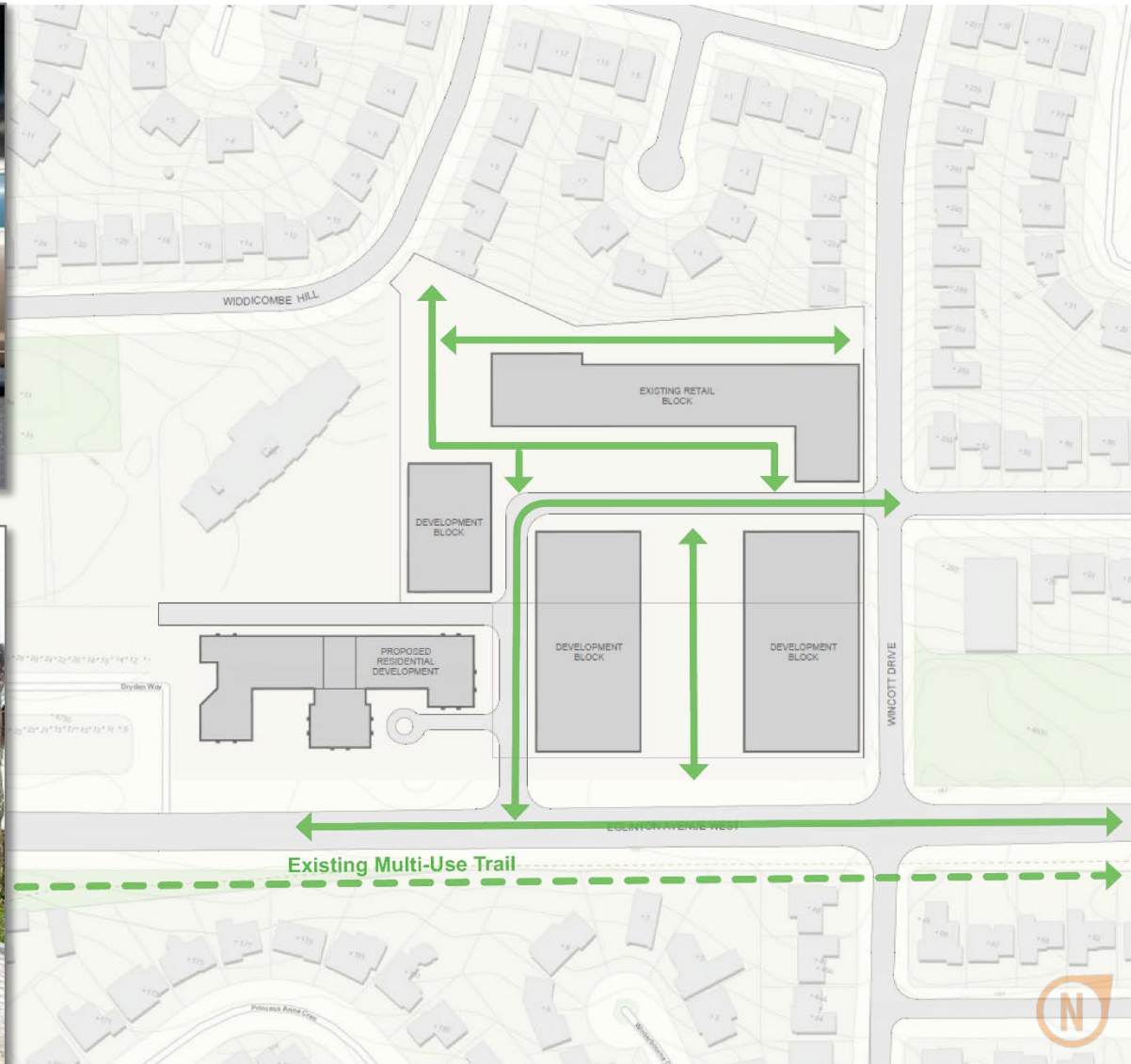
TRANSPORTATION – Vehicle Circulation



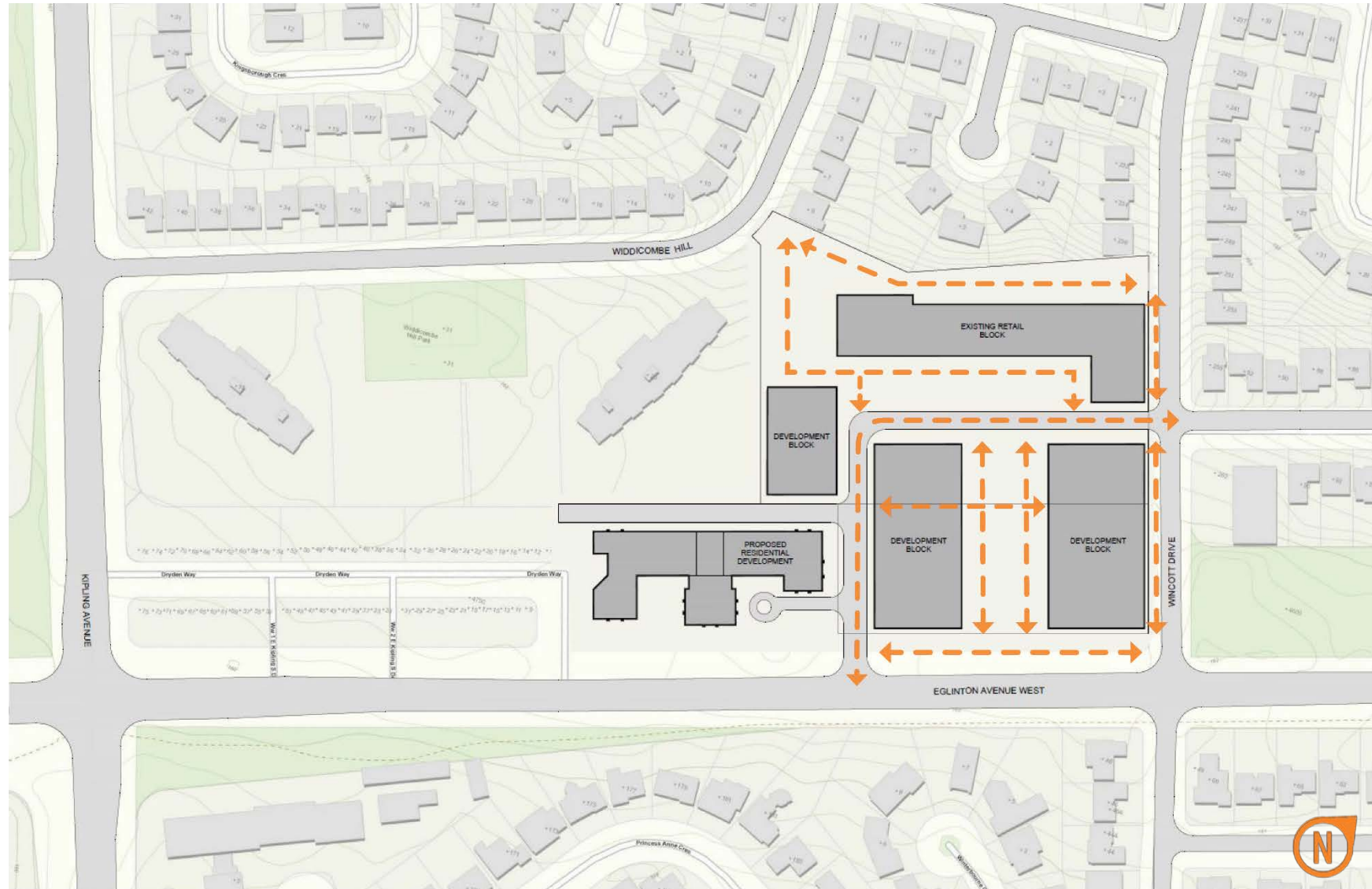
TRANSPORTATION – Bicycle Circulation



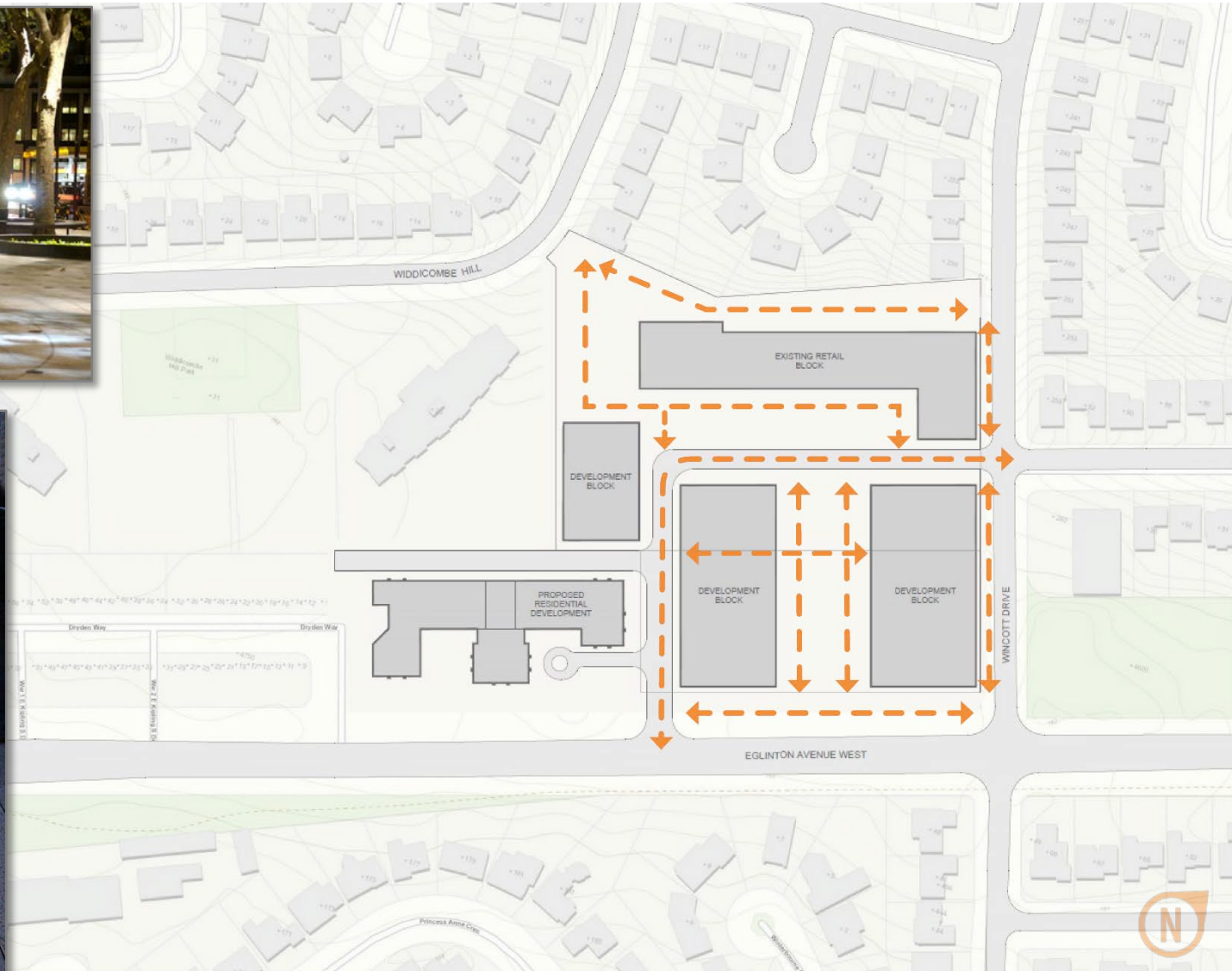

TRANSPORTATION – Bicycle Circulation



TRANSPORTATION – Pedestrian Circulation



TRANSPORTATION – Pedestrian Circulation



Objective: Supporting multi-modal infrastructure and site access



Objective: Create safe spaces through environmental design

